


















FLOSSMOOR

Welcoming. Beautiful. Connected.

# VILLAGE OF FLOSSMOOR FLOSSMOOR, ILLINOIS ZONING MAP

REVISED: FEBRUARY, 2019

## LEGEND

-  R-1 SINGLE-FAMILY RESIDENTIAL
-  R-2 SINGLE-FAMILY RESIDENTIAL
-  R-3 SINGLE-FAMILY RESIDENTIAL
-  R-4 SINGLE-FAMILY RESIDENTIAL
-  R-5 SINGLE-FAMILY RESIDENTIAL
-  R-6 SINGLE-FAMILY RESIDENTIAL
-  R-7 PLANNED MULTI-FAMILY RESIDENTIAL
-  P PUBLIC USE
-  B-1 LOCAL BUSINESS
-  B-2 COMMUNITY BUSINESS
-  B-3 PLANNED BUSINESS CENTER
-  B-4 OFFICE
-  B-5 CENTRAL BUSINESS DISTRICT
-  B-6 PLANNED BUSINESS CENTER/TIF
-  B-6A OVERLAY DISTRICT
-  UNINCORPORATED
-  LIMITS OF VILLAGE OF FLOSSMOOR

